

QUARTERLY PHYSICAL REPORT OF OPERATION

As of March 31, 2022

Department: Department of Environment and Natural Resources (DENR)
 Agency : Mines and Geosciences Bureau
 Operating Unit : Consolidated
 Organization Code (UACS) 10 003 0100000

Particulars	UACS CODE	Physical Target (Budget Year)					Physical Accomplishment (Budget Year)					Variance	Remarks
		1st Quarter	2nd Quarter	3rd Quarter	4th Quarter	Total	1st Quarter	2nd Quarter	3rd Quarter	4th Quarter	Total		
1	2	3	4	5	6	7	8	9	10	11	12	13	14
MINERAL RESOURCES ENFORCEMENT AND REGULATORY	3101000000000000												
OO : Natural Resources Sustainably Managed													
Outcome Indicators													
1. Percentage increase in the revenues of government from mineral resources development					10%	10%							
2. Percentage of monitored mining permits/contracts complying with laws, rules and regulations					75%	75%							
Output Indicators													
1. Mining applications (including other mining rights related applications) approved/denied/endorsed within the prescribed period		645	1051	1403	665	3764	916				916	271	The very high percentage was due to the numerous issued Ore Transport Permit (OTP)
2. Number of mining permits/contracts monitored		315	397	356	158	1226	421				421	106	Targets were accomplished ahead of time in anticipation of the upcoming election. Likewise, look advantage of the face-to-face monitoring since restrictions were placed on its lowest level.
MINERAL RESOURCES AND GEOSCIENCES DEVELOPMENT	3102000000000000												
OO : Natural Resources Sustainably Managed													
Outcome Indicator													
1. Number of LGUs informed of their geology and mineral potential		1	2	7	2	12	1				1	0	
Output Indicators													
1. Percentage of total Philippine area surveyed for geology and mineral potential		1.10%	2.30%	1.70%	0.30%	5.40%	1.00%				1.00%	-0.10%	
2. Number of new mineral reservation areas assessed/endorsed for declaration			2	1	5	8							
GEOLOGICAL RISK REDUCTION AND RESILIENCY PROGRAM	3203000000000000												
OO : Adaptive Capacities of Human Communities and Natural Systems													
Outcome Indicator													
1. Percentage of LGUs that included geohazard information in their Disaster Risk Reduction and Mitigation Plan, Comprehensive Land Use Plan, and/or Development Plans					50%	50%							

QUARTERLY PHYSICAL REPORT OF OPERATION As of March 31, 2022

Department: Department of Environment and Natural Resources (DENR)
 Agency : Mines and Geosciences Bureau
 Operating Unit : Consolidated
 Organization Code (UACS) 10 003 0100000

Particulars	UACS CODE	Physical Target (Budget Year)					Physical Accomplishment (Budget Year)					Variance	Remarks
		1st Quarter	2nd Quarter	3rd Quarter	4th Quarter	Total	1st Quarter	2nd Quarter	3rd Quarter	4th Quarter	Total		
1	2	3	4	5	6	7	8	9	10	11	12	13	14
Output Indicators													
1. Number of cities and municipalities where vulnerabilities and risk assessments were conducted		23	25	21	11	80	24				24	1	Accomplished targets ahead of schedule in anticipation of the election period and for the safety of our field personnel in relation to election related matters and issues.
2. Number of LGUs (cities/municipalities) provided with information, education, and communication campaigns on geohazards		8	25	31	26	90	13				13	5	
3. Number of LGUs assessed for groundwater resources and vulnerability		11	18	19	2	50	14				14	3	
						cities/municipalities							
						cities/municipalities							

Page 1 of 2

Prepared By:

FE JOCELYN D. FRANCISCO

Planning Officer III

2022-04-19 09:39:46

In coordination with:

GLORIA D. MENDOZA

Chief, Financial Management Division

2022-04-19 09:39:46

Approved By:

ATTY. WILFREDO G. MONCANO

Director

2022-04-19 10:09:55

QUARTERLY PHYSICAL REPORT OF OPERATION
As of March 31, 2022

Department: Department of Environment and Natural Resources (DENR)
Agency : Mines and Geosciences Bureau
Operating Unit : Central Office
Organization Code (UACS) 10 003 0100000

Particulars	UACS CODE	Physical Target (Budget Year)					Physical Accomplishment (Budget Year)					Variance	Remarks
		1st Quarter	2nd Quarter	3rd Quarter	4th Quarter	Total	1st Quarter	2nd Quarter	3rd Quarter	4th Quarter	Total		
1	2	3	4	5	6	7	8	9	10	11	12	13	14
MINERAL RESOURCES ENFORCEMENT AND REGULATORY	310100000000000												
OO : Natural Resources Sustainably Managed													
Outcome Indicators													
1. Percentage increase in the revenues of government from mineral resources development					10%	10%							
2. Percentage of monitored mining permits/contracts complying with laws, rules and regulations													
Output Indicators													
1. Mining applications (including other mining rights related applications) approved/denied/endorsed within the prescribed period													
2. Number of mining permits/contracts monitored													
MINERAL RESOURCES AND GEOSCIENCES DEVELOPMENT	310200000000000												
OO : Natural Resources Sustainably Managed													
Outcome Indicator													
1. Number of LGUs informed of their geology and mineral potential				1		1							
Output Indicators													
1. Percentage of total Philippine area surveyed for geology and mineral potential		-	0.40%	0.50%	-	0.90%							
2. Number of new mineral reservation areas assessed/endorsed for declaration													
GEOLOGICAL RISK REDUCTION AND RESILIENCY PROGRAM	320300000000000												
OO : Adaptive Capacities of Human Communities and Natural Systems													
Outcome Indicator													
1. Percentage of LGUs that included geohazard information in their Disaster Risk Reduction and Mitigation Plan, Comprehensive Land Use Plan, and/or Development Plans		-	-	-	50%	50%							

QUARTERLY PHYSICAL REPORT OF OPERATION
As of March 31, 2022


Department: Department of Environment and Natural Resources (DENR)
Agency : Mines and Geosciences Bureau
Operating Unit : Central Office
Organization Code (UACS) 10 003 0100000

Particulars	UACS CODE	Physical Target (Budget Year)					Physical Accomplishment (Budget Year)					Variance	Remarks
		1st Quarter	2nd Quarter	3rd Quarter	4th Quarter	Total	1st Quarter	2nd Quarter	3rd Quarter	4th Quarter	Total		
1	2	3	4	5	6	7	8	9	10	11	12	13	14
Output Indicators													
1. Number of cities and municipalities where vulnerabilities and risk assessments were conducted		3	-	-	4	7	3				3	-	
2. Number of LGUs (cities/municipalities) provided with information, education, and communication campaigns on geohazards		-	6	4	5	15							
						cities/municipalities							
3. Number of LGUs assessed for groundwater resources and vulnerability		1	2	1	1	5	1				1	-	
						cities/municipalities							

This report was generated using the Unified Reporting System on 19/04/2022 14:11 ; Status : SUBMITTED


Page 1 of 2

Prepared By:


 FE JOCELYN D. FRANCISCO
 Planning Officer III

2022-04-19 09:39:46

In coordination with:


 GLORIA D. MENDOZA
 Chief, Financial Management Division
 2022-04-19 09:39:46

Approved By:


 ATTY. WILFREDO G. MONCANO
 Director

2022-04-19 14:08:46

Agency :

Regional Office - CAR

Organization Code (UACS)

•

[illegible]

Particulars	UACS CODE	Physical Target (Budget Year)					Physical Accomplishment (Budget Year)					Variance	Remarks
		1st Quarter	2nd Quarter	3rd Quarter	4th Quarter	Total	1st Quarter	2nd Quarter	3rd Quarter	4th Quarter	Total		
1	2	3	4	5	6	7	8	9	10	11	12	13	14
1 Number of cities and municipalities where vulnerabilities and risk assessments were conducted		2	2	1		5	1				1	- 1	Fieldwork was rescheduled on April due to the numerous requests of other private clients and other agencies for the inspection of their proposed projects (GIR/GVR/EGGAR)
2 Number of LGUs (cities/municipalities) provided with information, education, and communication campaigns on geohazards				5		5 cities/ municipalities							
3. Number of LGUs assessed for groundwater resources and vulnerability		1	2			3 cities/ municipalities	1				1		

This report was generated using the Unified Reporting System on 19/04/2022 16:23 ; Status : SUBMITTED

Page 1 of 2

Prepared By:


DENYSTRIA S. SALEO

Planning Officer II

2022-04-19 16:18:28

In coordination with:


KAYE K. GAANO

Chief, Finance and Administrative Division

2022-04-19 16:18:28

Approved By:


FAY W. APIL

Regional Director

2022-04-18 16:22:56

CP = 3,

CP = 3,

[illegible]

Department : Department of Environment and Natural Resources (DENR)
 Agency : Mines and Geo-Sciences Bureau
 Organization Code (UACS) : 10 003 0300001

1. Number of cities and municipalities where vulnerabilities and risk assessments were conducted		1	3	2	1	7	1				1	0	
2. Number of LGUs (cities/municipalities) provided with information, education, and communication campaigns on geohazards		0	2	2	1	5 cities/ municipalities	0				0		
3. Number of LGUs assessed for groundwater resources and vulnerability				3		3 cities/ municipalities							

This report was generated using the Unified Reporting System on 20/04/2022 15:30 ; Status : SUBMITTED

Page 2 of 2

Prepared By:


CHRISTINE MAE M. TUNGPALAN

Planning Officer II

In coordination with:


LEOPOLDO R. RAGUIDIN

Chief, RAD

Approved By:


SOCRATES G. GAERLAN

Regional Director

QUARTERLY PHYSICAL REPORT OF OPERATION


As of March 31, 2022

Department : Department of Environment and Natural Resources (DENR)
 Agency : Mines and Geosciences Bureau
 Operating Unit : Regional Office - II
 Organization Code (UACS) : 10 003 0300002

Particulars	UACS CODE	Physical Target (Budget Year)					Physical Accomplishment (Budget Year)					Variance	Remarks
		1st Quarter	2nd Quarter	3rd Quarter	4th Quarter	Total	1st Quarter	2nd Quarter	3rd Quarter	4th Quarter	Total		
1	2	3	4	5	6	7	8	9	10	11	12	13	14
MINERAL RESOURCES ENFORCEMENT AND REGULATORY	3101000000000000												
OO : Natural Resources Sustainably Managed													
Outcome Indicators													
1. Percentage increase in the revenues of government from mineral resources development													
2. Percentage of monitored mining permits/contracts complying with laws, rules and regulations					75%	75%					0.00%	0.00%	
Output Indicators													
1. Mining applications (including other mining rights related applications) approved/denied/endorsed within the prescribed period		8	13	12	19	52	18				18	10	
2. Number of mining permits/contracts monitored		6	26	14		46	13				13	7	
MINERAL RESOURCES AND GEOSCIENCES DEVELOPMENT	3102000000000000												
OO : Natural Resources Sustainably Managed													
Outcome Indicator													
1. Number of LGUs informed of their geology and mineral potential				1		1					0	0	
Output Indicators													
1. Percentage of total Philippine area surveyed for geology and mineral potential			0.20%	0.10%		0.30%					0.00%	0.00%	
2. Number of new mineral reservation areas assessed/endorsed for declaration					1	1					0	0	
GEOLOGICAL RISK REDUCTION AND RESILIENCY PROGRAM	3203000000000000												
OO : Adaptive Capacities of Human Communities and Natural Systems													
Outcome Indicator													
1. Percentage of LGUs that included geohazard information in their Disaster Risk Reduction and Mitigation Plan, Comprehensive Land Use Plan, and/or Development Plans					50%	50%					0.00%	0.00%	
Output Indicators													
1. Number of cities and municipalities where vulnerabilities and risk assessments were conducted		1	2	2		5	1				1	1	
2. Number of LGUs (cities/municipalities) provided with information, education, and communication campaigns on geohazards				4	1	5 cities/municipalities					0	0	
3. Number of LGUs assessed for groundwater resources and vulnerability				2	1	3 cities/municipalities					0	0	

Prepared By:

DIANA MIEB. ESTRADA
Planning Officer II
2022-04-21 15:20:13

In coordination with:

IMEE CATIN-GALOOS
Chief, FAD
2022-04-21 15:20:13

Approved By:

MARITO CONCHETA
Regional Director
2022-04-21 15:26:46

QUARTERLY PHYSICAL REPORT OF OPERATION
As of March 31, 2022

Department : Department of Environment and Natural Resources (DENR)
Agency : Mines and Geosciences Bureau
Operating Unit : Regional Office - III
Organization Code (UACS) : 10 003 0300003

Particulars	UACS CODE	Physical Target (Budget Year)					Physical Accomplishment (Budget Year)					Variance	Remarks
		1st Quarter	2nd Quarter	3rd Quarter	4th Quarter	Total	1st Quarter	2nd Quarter	3rd Quarter	4th Quarter	Total		
1	2	3	4	5	6	7	8	9	10	11	12	13	14
MINERAL RESOURCES ENFORCEMENT AND REGULATORY	3101000000000000												
OO : Natural Resources Sustainably Managed													
Outcome Indicators													
1. Percentage increase in the revenues of government from mineral resources development													
2. Percentage of monitored mining permits/contracts complying with laws, rules and regulations					75%								
Output Indicators													
1. Mining applications (including other mining rights related applications) approved/denied/endorsed within the prescribed period		28	48	46	30	152	66				66	38	Better prices of nickel ore led to increase in the issuance of OTPs and MOEPs for shipments of such ore
2. Number of mining permits/contracts monitored		36	36	36	30	138	46				46	10	
MINERAL RESOURCES AND GEOSCIENCES DEVELOPMENT	3102000000000000												
OO : Natural Resources Sustainably Managed													
Outcome Indicator													
1. Number of LGUs informed of their geology and mineral potential													
Output Indicators													
1. Percentage of total Philippine area surveyed for geology and mineral potential													
2. Number of new mineral reservation areas assessed/endorsed for declaration													
GEOLOGICAL RISK REDUCTION AND RESILIENCY PROGRAM	3203000000000000												
OO : Adaptive Capacities of Human Communities and Natural Systems													
Outcome Indicator													
1. Percentage of LGUs that included geohazard					50%								

This report was generated using the Unified Reporting System on 21/04/2022 14:16 ; Status : SUBMITTED

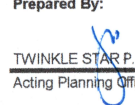
Department : Department of Environment and Natural Resources (DENR)
 Agency : Mines and Geosciences Bureau
 Operating Unit : Regional Office - III
 Organization Code (UACS) : 10 003 0300003

Particulars	UACS CODE	Physical Target (Budget Year)					Physical Accomplishment (Budget Year)					Variance	Remarks
		1st Quarter	2nd Quarter	3rd Quarter	4th Quarter	Total	1st Quarter	2nd Quarter	3rd Quarter	4th Quarter	Total		
1	2	3	4	5	6	7	8	9	10	11	12	13	14
information in their Disaster Risk Reduction and Mitigation Plan, Comprehensive Land Use Plan, and/or Development Plans													
Output Indicators													
1. Number of cities and municipalities where vulnerabilities and risk assessments were conducted		2	2	3	1	8 cities/ municipalities	2				2	0	
2. Number of LGUs (cities/municipalities) provided with information, education, and communication campaigns on geohazards		0	5	0	0	5 cities/ municipalities							
3. Number of LGUs assessed for groundwater resources and vulnerability		1	1	1		3 cities/ municipalities	1				1	0	


This report was generated using the Unified Reporting System on 21/04/2022 14:16 ; Status : SUBMITTED

Page 2 of 2


Prepared By:


 TWINKLE STAR P. ESTUDILLO
 Acting Planning Officer II

In coordination with:


 JOSELYN C. CARBONELL
 Chief, FAD

Approved By:


 ALILO C. ENSOMO, JR.
 Regional Director

QUARTERLY PHYSICAL REPORT OF OPERATION
As of March 31, 2022

Department of Environment and Natural Resources (DENR)

Agency :

Regional Office - IVA

Organization Code (UACS) :

Particulars	UACS CODE	Physical Target (Budget Year)					Physical Accomplishment (Budget Year)					Variance	Remarks
		1st Quarter	2nd Quarter	3rd Quarter	4th Quarter	Total	1st Quarter	2nd Quarter	3rd Quarter	4th Quarter	Total		
1	2	3	4	5	6	7	8	9	10	11	12	13	14
MINERAL RESOURCES ENFORCEMENT AND REGULATORY	310100000000000												
OO : Natural Resources Sustainably Managed													
Outcome Indicators													
1. Percentage increase in the revenues of government													
from mineral resources development													
2. Percentage of monitored mining permits/contracts					75%	75%							
complying with laws, rules and regulations													
Output Indicators													
1. Mining applications (including other		8	16	17	11	52	32				32	24	The rise in the number of mining applications, including other mining rights related applications is brought by the entry of Government Seabed Quarry Permits (GSQPs) in the region, particularly in the Province of Cavite with regard to approval of Ore Transport Permits (OTPs).
mining rights related applications) approved/													
denied/endorsed within the prescribed period													
2. Number of mining permits/contracts		24	24	36	26	110	32				32	8	Some targets were accomplished ahead of time in the anticipation of possible lockdown due to likely to change suddenly and unexpectedly from the threat of COVID -19. Also, MGB RO NO. IV CALABARZON took advantage of the face-to-face monitoring since restrictions were placed on its lowest manner.
monitored													
MINERAL RESOURCES AND GEOSCIENCES DEVELOPMENT	310200000000000												
OO : Natural Resources Sustainably Managed													
Outcome Indicator													
1. Number of LGUs informed of their geology and													
mineral potential													

QUARTERLY PHYSICAL REPORT OF OPERATION

As of March 31, 2022

Department of Environment and Natural Resources (DENR)

Agency :

Regional Office - IVA

Organization Code (UACS) :

Particulars	UACS CODE	Physical Target (Budget Year)					Physical Accomplishment (Budget Year)					Variance	Remarks
		1st Quarter	2nd Quarter	3rd Quarter	4th Quarter	Total	1st Quarter	2nd Quarter	3rd Quarter	4th Quarter	Total		
1	2	3	4	5	6	7	8	9	10	11	12	13	14
Output Indicators													
1. Percentage of total Philippine area surveyed for geology and mineral potential													
2. Number of new mineral reservation areas assessed/endorsed for declaration					1	1							
GEOLOGICAL RISK REDUCTION AND RESILIENCY PROGRAM	320300000000000												
OO : Adaptive Capacities of Human Communities and Natural Systems													
Outcome Indicator													
1. Percentage of LGUs that included geohazard information in their Disaster Risk Reduction and Mitigation Plan, Comprehensive Land Use Plan, and/or Development Plans					50%	50%							
Output Indicators													
1. Number of cities and municipalities where vulnerabilities and risk assessments were conducted		1	5	2	0	8	2				2	1	The activity/assessment was synchronized to other activities and programs, which were located in the adjacent area to attain cost and time efficiency.
2. Number of LGUs (cities/municipalities) provided with information, education, and communication campaigns on geohazards		3	0	2	0	5 cities/ municipalities	2				2	-1	The other target area has been moved to 2nd Quarter due to intervening activities, which coincide with the other targets and limitations due to campaign period particularly in Quezon Province.
3. Number of LGUs assessed for groundwater resources and vulnerability		1	1	1	0	3 cities/ municipalities	1				1		

Prepared By:

ALFRED JOSEPH M. PALENCIA
Planning Officer II

2022-04-19 15:30:39

In coordination with:

REYNALDO P. FALLESAGON
Chief, Finance and Administrative Division
2022-04-19 15:30:39

Approved By:

DONDI M. SARMIENTO
Regional Director

2022-04-19 16:36:53

QUARTERLY PHYSICAL REPORT OF OPERATION
As of March 31, 2022

Department : Department of Environment and Natural Resources (DENR)
Agency : Mines and Geosciences Bureau
Operating Unit : Regional Office - IVB
Organization Code (UACS) : 10 003 0300017

Particulars	UACS CODE	Physical Target (Budget Year)					Physical Accomplishment (Budget Year)					Variance	Remarks
		1st Quarter	2nd Quarter	3rd Quarter	4th Quarter	Total	1st Quarter	2nd Quarter	3rd Quarter	4th Quarter	Total		
1	2	3	4	5	6	7	8	9	10	11	12	13	14
MINERAL RESOURCES ENFORCEMENT AND REGULATORY	3101000000000000												
OO : Natural Resources Sustainably Managed													
Outcome Indicators													
1. Percentage increase in the revenues of government from mineral resources development													
2. Percentage of monitored mining permits/contracts complying with laws, rules and regulations		0%	0%	0%	75%	75%							
Output Indicators													
1. Mining applications (including other mining rights related applications) approved/denied/endorsed within the prescribed period		62	72	59	68	261	94				94	32	The increase in issuance is mainly attributed to high nickel price prevailing in the world market during the first quarter of CY 2022.
2. Number of mining permits/contracts monitored		0	16	16	20	52	10				10	10	This activity was conducted ahead of schedule to take advantage of the eased travel restrictions in Palawan.
MINERAL RESOURCES AND GEOSCIENCES DEVELOPMENT	3102000000000000												
OO : Natural Resources Sustainably Managed													
Outcome Indicator													
1. Number of LGUs informed of their geology and mineral potential		0	1	0	0	1	0				0	0	
Output Indicators													
1. Percentage of total Philippine area surveyed for geology and mineral potential		0.20%	0.10%	0.00%	0.00%	0.30%	0.20%				0.20%	0	
2. Number of new mineral reservation areas assessed/endorsed for declaration		0	0	0	1	1	0				0	0	
GEOLOGICAL RISK REDUCTION AND RESILIENCY PROGRAM	3203000000000000												
OO : Adaptive Capacities of Human Communities and Natural Systems													
Outcome Indicator													
1. Percentage of LGUs that included geohazard information in their Disaster Risk Reduction and Mitigation Plan, Comprehensive Land Use Plan, and/or Development Plans		0%	0%	0%	50%	50%	0%				0%	0	

Particulars	UACS CODE	Physical Target (Budget Year)					Physical Accomplishment (Budget Year)					Variance	Remarks
		1st Quarter	2nd Quarter	3rd Quarter	4th Quarter	Total	1st Quarter	2nd Quarter	3rd Quarter	4th Quarter	Total		
1	2	3	4	5	6	7	8	9	10	11	12	13	14
Output Indicators													
1. Number of cities and municipalities where vulnerabilities and risk assessments were conducted		3	0	2	0	5 cities/municipalities	3				3	0	
2. Number of LGUs (cities/municipalities) provided with information, education, and communication campaigns on geohazards		0	0	3	2	5 cities/municipalities	0				0	0	
3. Number of LGUs assessed for groundwater resources and vulnerability		0	2	1	0	3 cities/municipalities	0				0	0	

Prepared By:

MARIELA ANNA D. HIZOLA

Planning Officer

2022-04-20 15:51:09

In coordination with:

BON KRISTOFFER G. GABAY

Chief Administrative Officer

2022-04-20 15:51:09

Approved By:

EDWIN M. MOJARES, Ph.D.

Ofc, Regional Director

2022-04-22 10:47:31

QUARTERLY PHYSICAL REPORT OF OPERATION

As of March 31, 2022

Department : Department of Environment and Natural Resources (DENR)
 Agency : Mines and Geosciences Bureau
 Operating Unit : Regional Office - V
 Organization Code (UACS) : 10 003 0300005

Particulars	UACS CODE	Physical Target (Budget Year)					Physical Accomplishment (Budget Year)					Variance	Remarks
		1st Quarter	2nd Quarter	3rd Quarter	4th Quarter	Total	1st Quarter	2nd Quarter	3rd Quarter	4th Quarter	Total		
1	2	3	4	5	6	7	8	9	10	11	12	13	14
MINERAL RESOURCES ENFORCEMENT AND REGULATORY	310100000000000												
OO : Natural Resources Sustainably Managed													
Outcome Indicators													
1. Percentage increase in the revenues of government from mineral resources development													
2. Percentage of monitored mining permits/contracts complying with laws, rules and regulations		-	-	-	75%	75%							
Output Indicators													
1. Mining applications (including other mining rights related applications) approved/denied/endorsed within the prescribed period		86	86	106	68	346	121				121	35	Exceedance in the accomplishment was due to receipt of numerous applications for OTP
2. Number of mining permits/contracts monitored		34	36	-	-	70	34				34		
MINERAL RESOURCES AND GEOSCIENCES DEVELOPMENT	310200000000000												
OO : Natural Resources Sustainably Managed													
Outcome Indicator													
1. Number of LGUs informed of their geology and mineral potential													
Output Indicators													
1. Percentage of total Philippine area surveyed for geology and mineral potential													
2. Number of new mineral reservation areas assessed/endorsed for declaration													
GEOLOGICAL RISK REDUCTION AND RESILIENCY PROGRAM	320300000000000												
OO : Adaptive Capacities of Human Communities and Natural Systems													
Outcome Indicator													
1. Percentage of LGUs that included geohazard information in their Disaster Risk Reduction and Mitigation Plan, Comprehensive Land Use Plan, and/or Development Plans		-	-	-	50.00%	50%							
Output Indicators													
1. Number of cities and municipalities where vulnerabilities and risk assessments were conducted		4	1	-	-	5	4				4		
2. Number of LGUs (cities/municipalities) provided with information, education, and communication campaigns on geohazards		-	-	5	-	5 cities/municipalities							
3. Number of LGUs assessed for groundwater resources and vulnerability		1	1	1		3 cities/municipalities	1				1		

Prepared By:


JOSIE F. JACOB

Planning Officer II


2022-04-07 10:48:09

In coordination with:


DANIEL S. SOMBANON
Chief Administrative Officer

2022-04-07 10:48:09

Approved By:


GUILLERMO A. MOLINA, JR., IV
Regional Director

2022-04-07 10:51:47

QUARTERLY PHYSICAL REPORT OF OPERATION

As of March 31, 2022

Department : Department of Environment and Natural Resources (DENR)
 Agency : Mines and Geosciences Bureau
 Operating Unit : Regional Office - VI
 Organization Code (UACS) : 10 003 0300006

Particulars	UACS CODE	Physical Target (Budget Year)					Physical Accomplishment (Budget Year)					Variance	Remarks
		1st Quarter	2nd Quarter	3rd Quarter	4th Quarter	Total	1st Quarter	2nd Quarter	3rd Quarter	4th Quarter	Total		
1	2	3	4	5	6	7	8	9	10	11	12	13	14
MINERAL RESOURCES ENFORCEMENT AND REGULATORY	310100000000000												
OO : Natural Resources Sustainably Managed													
Outcome Indicators													
1. Percentage increase in the revenues of government from mineral resources development													
2. Percentage of monitored mining permits/contracts complying with laws, rules and regulations													
Output Indicators													
1. Mining applications (including other mining rights related applications) approved/ denied/endorsed within the prescribed period		20	24	28	30	102	23				23	3	
2. Number of mining permits/contracts monitored		22	24	24	6	76	22				22	0	
MINERAL RESOURCES AND GEOSCIENCES DEVELOPMENT	310200000000000												
OO : Natural Resources Sustainably Managed													
Outcome Indicator													
1. Number of LGUs informed of their geology and mineral potential				1		1							
Output Indicators													
1. Percentage of total Philippine area surveyed for geology and mineral potential			0.10%	0.20%		0.30%							
2. Number of new mineral reservation areas assessed/ endorsed/ for declaration			1			1							
GEOLOGICAL RISK REDUCTION AND RESILIENCY PROGRAM	320300000000000												
OO : Adaptive Capacities of Human Communities and Natural Systems													
Outcome Indicator													
1. Percentage of LGUs that included geohazard information in their Disaster Risk Reduction and Mitigation Plan, Comprehensive Land Use Plan, and/or Development Plans					50.00%	50.00%							
Output Indicators													
1. Number of cities and municipalities where vulnerabilities and risk assessments were conducted		1	1	2	1	5	1				1	0	
2. Number of LGUs (cities/municipalities) provided with information, education, and communication campaigns on geohazards		1	2	2		5 cities/ municipalities	1				1	0	
3. Number of LGUs assessed for groundwater resources and vulnerability				3		3 cities/ municipalities							

Prepared By:


PAULINE MARIE C. JORDAN

Planning Officer II

2022-04-20 15:57:51

In coordination with:


CECILIA L. CHAVAZ-SAYCON

Chief Administrative Officer

2022-04-20 15:57:51

Approved By:


RADUL A. LAPUT

Regional Director

2022-04-20 16:04:28

QUARTERLY PHYSICAL REPORT OF OPERATION
As of March 31, 2022

Department of Environment and Natural Resources (DENR)

Agency :

Regional Office - VII

Organization Code (UACS)

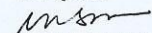
Particulars	UACS CODE	Physical Target (Budget Year)					Physical Accomplishment (Budget Year)					Variance	Remarks
		1st Quarter	2nd Quarter	3rd Quarter	4th Quarter	Total	1st Quarter	2nd Quarter	3rd Quarter	4th Quarter	Total		
1	2	3	4	5	6	7	8	9	10	11	12	13	14
MINERAL RESOURCES ENFORCEMENT AND REGULATORY	3101000000000000												
OO : Natural Resources Sustainably Managed													
Outcome Indicators													
1. Percentage increase in the revenues of government from mineral resources development													CO Target
2. Percentage of monitored mining permits/contracts complying with laws, rules and regulations					75%	0.75							
Output Indicators													
1. Mining applications (including other mining rights related applications) approved/denied/endorsed within the prescribed period		180	192	195	119	686	211				211	31	
2. Number of mining permits/contracts monitored		24	36	38	22	120	26				26	2	
MINERAL RESOURCES AND GEOSCIENCES DEVELOPMENT	3102000000000000												
OO : Natural Resources Sustainably Managed													
Outcome Indicator													
1. Number of LGUs informed of their geology and mineral potential		1				1	1				1	0	
Output Indicators													
1. Percentage of total Philippine area surveyed for geology and mineral potential		0.10%				0.10%	0.10%				0.10%	0	
2. Number of new mineral reservation areas assessed/endorsed for declaration			1			1							
GEOLOGICAL RISK REDUCTION AND RESILIENCY PROGRAM	3203000000000000												
OO : Adaptive Capacities of Human Communities and Natural Systems													
Outcome Indicator													
1. Percentage of LGUs that included geohazard information in their Disaster Risk Reduction and Mitigation Plan, Comprehensive Land Use Plan, and/or Development Plans					50%	50%							
Output Indicators													
1. Number of cities and municipalities where		1	1	2	1	5	1				1	0	

vulnerabilities and risk assessments were													
conducted													
2. Number of LGUs (cities/municipalities) provided with					5	5							
information, education, and communication campaigns						municipalities							
on geohazards													
3. Number of LGUs assessed for groundwater		1	1	1		3	1				1	0	
resources and vulnerability						municipalities							

This report was generated using the Unified Reporting System on 19/04/2022 16:09; Status : SUBMITTED

Page 1 of 2


Prepared By:


CYNTHIA CISNEROS

Planning Officer

2022-04-19 15:24:18

In coordination with:


Chief, Finance and Administrative Division
2022-04-19 15:24:18

Approved By:


ARMANDO L. MALICSE

2022-04-19 16:09:32

QUARTERLY PHYSICAL REPORT OF OPERATION

As of March 31, 2022


Department : Department of Environment and Natural Resources (DENR)
 Agency : Mines and Geo-Sciences Bureau
 Operating Unit : Regional Office - VIII
 Organization Code : 10 003 0300008

Particulars	UACS CODE	Physical Target (Budget Year)					Physical Accomplishment (Budget Year)					Variance	Remarks
		1st Quarter	2nd Quarter	3rd Quarter	4th Quarter	Total	1st Quarter	2nd Quarter	3rd Quarter	4th Quarter	Total		
1	2	3	4	5	6	7	8	9	10	11	12	13	14
MINERAL RESOURCES ENFORCEMENT AND REGULATORY PROGRAM	3101000000000000												
OO : Natural Resources Sustainably Managed													
Outcome Indicators													
1. Percentage increase in the revenues of government from mineral resources development													
2. Percentage of monitored mining permits/contracts complying with laws, rules and regulations					75%	75%							
Output Indicators													
1. Mining applications (including other mining rights related applications) approved/denied/endorsed within the prescribed period		5	11	17	11	44	16				16	11	The application for extension of Special Mines Permit of Emir Mineral Resources Corporation was approved on December 21, 2021.
2. Number of mining permits/contracts monitored		18	30	30	14	92	32				32	14	Mining permits within the same municipalities were simultaneously monitored.
MINERAL RESOURCES AND GEOSCIENCES DEVELOPMENT PROGRAM	3102000000000000												
OO : Natural Resources Sustainably Managed													
Outcome Indicator													
1. Number of LGUs informed of their geology and mineral potential				1		1							
Output Indicators													
1. Percentage of total Philippine area surveyed for geology and mineral potential		0.10%	0.20%	0.10%		0.40%	0.10%				0.10%	0	
2. Number of new mineral reservation areas assessed/endorsed for declaration													
GEOLOGICAL RISK REDUCTION AND RESILIENCY PROGRAM	3203000000000000												
OO : Adaptive Capacities of Human Communities and Natural Systems Improved													
Outcome Indicator													
1. Percentage of LGUs that included geohazard information in their Disaster Risk Reduction and Mitigation Plan, Comprehensive Land Use Plan, and/or Development Plans					50%	50%							

Department : Department of Environment and Natural Resources (DENR)
 Agency : Mines and Geo-Sciences Bureau
 Operating Unit : Regional Office - VIII
 Organization Code : 10 003 0300008


Particulars	UACS CODE	Physical Target (Budget Year)					Physical Accomplishment (Budget Year)					Variance	Remarks
		1st Quarter	2nd Quarter	3rd Quarter	4th Quarter	Total	1st Quarter	2nd Quarter	3rd Quarter	4th Quarter	Total		
1	2	3	4	5	6	7	8	9	10	11	12	13	14
Output Indicators													
1. Number of cities and municipalities where vulnerabilities and risk assessments were conducted		1	2	1	1	5	1				1	0	
2. Number of LGUs (cities/municipalities) provided with information, education, and communication campaigns on geohazards		3	2			5 cities/ municipalities	5				5	2	
3. Number of LGUs assessed for groundwater resources and vulnerability		1	1	1		3 cities/ municipalities	1				1	0	

Prepared By:


 MARCELINO B. TABAYOYONG III
 Planning Officer

2022-04-20 20:25:46

In coordination with:


 MARCELINO ESPOS
 Chief Administrative Officer

2022-04-20 20:25:46

Approved By:


 CARLOS TANYAG CESE
 Regional Director

2022-04-20 20:29:25

QUARTERLY PHYSICAL REPORT OF OPERATION

As of March 31, 2022

Department : Department of Environment and Natural Resources (DENR)
 Agency : Mines and Geosciences Bureau
 Operating Unit : Regional Office - IX
 Organization Code (UACS) : 10 003 0300009

Particulars	UACS CODE	Physical Target (Budget Year)					Physical Accomplishment (Budget Year)					Variance	Remarks
		1st Quarter	2nd Quarter	3rd Quarter	4th Quarter	Total	1st Quarter	2nd Quarter	3rd Quarter	4th Quarter	Total		
1	2	3	4	5	6	7	8	9	10	11	12	13	14
MINERAL RESOURCES ENFORCEMENT AND REGULATORY	3101000000000000												
OO : Natural Resources Sustainably Managed													
Outcome Indicators													
1. Percentage increase in the revenues of government from mineral resources development													
2. Percentage of monitored mining permits/contracts complying with laws, rules and regulations					75%	75%							
Output Indicators													
1. Mining applications (including other mining rights related applications) approved/denied/endorsed within the prescribed period		18	26	23	26	93	63				63	45	Strict implementation of 2010-04 re: three letter notice policy in exacting compliance has resulted to submission by mining applicants of the mandatory requirements on time hence, Issuance of permits were effected
2. Number of mining permits/contracts monitored		16	24	26	20	86	48				48	32	Consolidation in the conduct of TSHES of the issued mining permits within one river system (or ISAG) has increased the number of ISAG Permits monitored. In addition, easing of travel restrictions has opened up mining areas for easier monitoring
MINERAL RESOURCES AND GEOSCIENCES DEVELOPMENT	3102000000000000												
OO : Natural Resources Sustainably Managed													
Outcome Indicator													
1. Number of LGUs informed of their geology and mineral potential					1	1							
Output Indicators													
1. Percentage of total Philippine area surveyed for geology and mineral potential		0.20%	0.20%	0.10%	0.10%	0.60%	0.20%				0.20%	0.00%	
2. Number of new mineral reservation areas assessed/endorsed for declaration													
GEOLOGICAL RISK REDUCTION AND RESILIENCY PROGRAM	3203000000000000												
OO : Adaptive Capacities of Human Communities and Natural Systems													
Outcome Indicator													
1. Percentage of LGUs that included geohazard information in their Disaster Risk Reduction and Mitigation Plan, Comprehensive Land Use Plan, and/or Development Plans					50%	50%							
Output Indicators													
1. Number of cities and municipalities where vulnerabilities and risk assessments were		1	2	1	1	5	2				2	1	Accomplishing a target ahead of schedule is intended to make space for the duration of election period for the field personnel's safety and convenience to election related matters and issues.

Department : Department of Environment and Natural Resources (DENR)
 Agency : Mines and Geosciences Bureau
 Operating Unit : Regional Office - IX
 Organization Code (UACS) : 10 003 0300009

Particulars	UACS CODE	Physical Target (Budget Year)					Physical Accomplishment (Budget Year)					Variance	Remarks
		1st Quarter	2nd Quarter	3rd Quarter	4th Quarter	Total	1st Quarter	2nd Quarter	3rd Quarter	4th Quarter	Total		
1	2	3	4	5	6	7	8	9	10	11	12	13	14
conducted													
2. Number of LGUs (cities/municipalities) provided with		0	3	2	0	5 cities	4				4	4	Accomplishing a target ahead of schedule is intended to make space for the duration of election period for the field personnel's safety and convenience to election related matters and issues.
information, education, and communication campaigns						municipalities							
on geohazards													
3. Number of LGUs assessed for groundwater		0	2	1	0	3 cities	1				1	1	Accomplishing a target ahead of schedule is intended to make space for the duration of election period for the field personnel's safety and convenience to election related matters and issues.
resources and vulnerability						municipalities							

Prepared By:

JOEMAR C. BONDAD

Planning Officer II

2022-04-18 10:43:15

In coordination with

ATTY. MICHELLE M. MORTE

Attorney III/OIC, FAD

2022-04-18 10:43:15

Approved By:

ENGR. HERNANDEZ ALDON


Regional Director


2022-04-20 14:20:06


QUARTERLY PHYSICAL REPORT OF OPERATION
As of March 31, 2022

Department : Department of Environment and Natural Resources (DENR)
Agency : Mines and Geosciences Bureau
Operating Unit : Regional Office - X
Organization Code (UACS) : 10 003 0300010

Particulars	UACS CODE	Physical Target (Budget Year)					Physical Accomplishment (Budget Year)					Variance	Remarks
		1st Quarter	2nd Quarter	3rd Quarter	4th Quarter	Total	1st Quarter	2nd Quarter	3rd Quarter	4th Quarter	Total		
1	2	3	4	5	6	7	8	9	10	11	12	13	14
MINERAL RESOURCES ENFORCEMENT AND REGULATORY	3101000000000000												
OO : Natural Resources Sustainably Managed													
Outcome Indicators													
1. Percentage increase in the revenues of government from mineral resources development													
2. Percentage of monitored mining permits/contracts complying with laws, rules and regulations					75.00%	75.00%							
Output Indicators											40	12	Increasing demand for concreting materials for the build-build-build program of the government
1. Mining applications (including other mining rights related applications) approved/denied/endorsed within the prescribed period		28	34	45	38	145	40						
2. Number of mining permits/contracts monitored		18	26	22	0	66	18				18		
MINERAL RESOURCES AND GEOSCIENCES DEVELOPMENT	3102000000000000												
OO : Natural Resources Sustainably Managed													
Outcome Indicator													
1. Number of LGUs informed of their geology and mineral potential			1			1							
Output Indicators													
1. Percentage of total Philippine area surveyed for geology and mineral potential		0.00%	0.20%	0.00%	0.00%	0.20%							
2. Number of new mineral reservation areas assessed/endorsed for declaration		0	0	1	0	1							
GEOLOGICAL RISK REDUCTION AND RESILIENCY PROGRAM	3203000000000000												
OO : Adaptive Capacities of Human Communities and Natural Systems													
Outcome Indicator													
1. Percentage of LGUs that included geohazard information in their Disaster Risk Reduction and Mitigation Plan, Comprehensive Land Use Plan, and/or Development Plans					50.00%	50.00%							
Output Indicators											1		
1. Number of cities and municipalities where vulnerabilities and risk assessments were conducted		1	2	1	1	5	1						
2. Number of LGUs (cities/municipalities) provided with information, education, and communication campaigns on geohazards		0	0	0	5	5							
3. Number of LGUs assessed for groundwater resources and vulnerability		2	1	0	0	3	2				2		

Prepared By:

GAY P. CALDANTA
Planning Officer II
2022-04-17 17:28:13

In coordination with:

LIBERTY S. SANTIA
Chief, Finance and Administrative Division
2022-04-17 17:28:13

Approved By:

FELIZARDO A. GACAD, JR.
Regional Director
2022-04-21 13:26:12

QUARTERLY PHYSICAL REPORT OF OPERATION

As of March 31, 2022

Department : Department of Environment and Natural Resources (DENR)
 Agency : Mines and Geosciences Bureau
 Operating Unit : Regional Office - XI
 Organization Code (UACS) : 10 003 0300011

Particulars	UACS CODE	Physical Target (Budget Year)					Physical Accomplishment (Budget Year)					Variance	Remarks
		1st Quarter	2nd Quarter	3rd Quarter	4th Quarter	Total	1st Quarter	2nd Quarter	3rd Quarter	4th Quarter	Total		
1	2	3	4	5	6	7	8	9	10	11	12	13	14
MINERAL RESOURCES ENFORCEMENT AND REGULATORY	31010000000000												
OO : Natural Resources Sustainably Managed													
Outcome Indicators													
1. Percentage increase in the revenues of government from mineral resources development													
2. Percentage of monitored mining permits/contracts complying with laws, rules and regulations		-	-	-	75.00%	75.00%							
Output Indicators													
1. Mining applications (including other mining rights related applications) approved/ denied/endorsed within the prescribed period		34	34	34	20	122	46				46	12	Increased requests of clients for Certificate of Transport Clearances.
2. Number of mining permits/contracts monitored		10	26	20	-	56	26				26	16	Advanced accomplishment of monitoring due to conflict of schedules with other major activities.
MINERAL RESOURCES AND GEOSCIENCES DEVELOPMENT	31020000000000												
OO : Natural Resources Sustainably Managed													
Outcome Indicator													
1. Number of LGUs informed of their geology and mineral potential				1		1							
Output Indicators													
1. Percentage of total Philippine area surveyed for geology and mineral potential		0.20%	0.30%	0.20%	0.00%	0.70%	0.10%				0.10%	-0.10%	Deferring of fieldwork due to conflict of scheduled training organized by the Central Office.
2. Number of new mineral reservation areas assessed/ endorsed for declaration													
GEOLOGICAL RISK REDUCTION AND RESILIENCY PROGRAM	32030000000000												
OO : Adaptive Capacities of Human Communities and Natural Systems													
Outcome Indicator													
1. Percentage of LGUs that included geohazard information in their Disaster Risk Reduction and Mitigation Plan, Comprehensive Land Use Plan, and/or Development Plans		-	-	-	50.00%	50.00%							
Output Indicators													
1. Number of cities and municipalities where vulnerabilities and risk assessments were conducted													
2. Number of LGUs (cities/municipalities) provided with information, education, and communication campaigns on geohazards		-	5	-	-	5 cities/municipalities							
3. Number of LGUs assessed for groundwater resources and vulnerability		1	2	-	-	3 cities/ municipalities	2				2	1	Advanced accomplishment due to conflict of schedules with other major activities.

Prepared By:


AILEEN S. FUDADERA
Planning Officer II

In coordination with:


SOCORRO C. OQUENDO
Chief, Finance and Administrative Division

Approved By:


ATTY. J. ERIK ALBERTO H. LASCANO
Regional Director

QUARTERLY PHYSICAL REPORT OF OPERATION

As of March 31, 2022

Department : Department of Environment and Natural Resources (DENR)
 Agency : Mines and Geosciences Bureau
 Operating Unit : Regional Office - XII
 Organization Code (UACS) : 10 003 0300012

Particulars	UACS CODE	Physical Target (Budget Year)					Physical Accomplishment (Budget Year)					Variance	Remarks
		1st Quarter	2nd Quarter	3rd Quarter	4th Quarter	Total	1st Quarter	2nd Quarter	3rd Quarter	4th Quarter	Total		
1	2	3	4	5	6	7	8	9	10	11	12	13	14
MINERAL RESOURCES ENFORCEMENT AND REGULATORY	3101000000000000												
OO : Natural Resources Sustainably Managed													
Outcome Indicators													
1. Percentage increase in the revenues of government from mineral resources development													
2. Percentage of monitored mining permits/contracts complying with laws, rules and regulations					75%	75%							
Output Indicators													
1. Mining applications (including other mining rights related applications) approved/denied/endorsed within the prescribed period		5	6	6	5	24	8				8	3	Exceedance in the target was due to receipt of applications for OTP and OTC
2. Number of mining permits/contracts monitored			12	12	2	26	4				4	4	Availability of concerned personnel of the mining company
MINERAL RESOURCES AND GEOSCIENCES DEVELOPMENT	3102000000000000												
OO : Natural Resources Sustainably Managed													
Outcome Indicator													
1. Number of LGUs informed of their geology and mineral potential				1		1							
Output Indicators													
1. Percentage of total Philippine area surveyed for geology and mineral potential		0.10%	0.30%	0.20%		0.60%	0.10%				0.10%		
2. Number of new mineral reservation areas assessed/endorsed for declaration					1	1							
GEOLOGICAL RISK REDUCTION AND RESILIENCY PROGRAM	3203000000000000												
OO : Adaptive Capacities of Human Communities and Natural Systems													
Outcome Indicator													
1. Percentage of LGUs that included geohazard information in their Disaster Risk Reduction and Mitigation Plan, Comprehensive Land Use Plan, and/or Development Plans					50%	50%							
Output Indicators													
1. Number of cities and municipalities where vulnerabilities and risk assessments were conducted													
2. Number of LGUs (cities/municipalities) provided with information, education, and communication campaigns on geohazards					5	5 cities/municipalities							
3. Number of LGUs assessed for groundwater resources and vulnerability		1	1	1		3 cities/municipalities	1				1		

Prepared By:

RALPH JOHN LIGAG

Planning Officer II

2022-04-20 08:09:30

In coordination with:

LILIA A. ACOSTA

Chief, FAD

2022-04-20 09:08:30

Approved By:

EFREN B. VARIDO

Regional Director

2022-04-20 13:57:33

Agency : Department of Environment and Natural Resources (DENR)
Organization Code (OACS) Regional Office - XIII

[illegible]

GEOLOGICAL RISK REDUCTION AND RESILIENCY PROGRAM	3203000000000000												
OO : Adaptive Capacities of Human Communities and Natural Systems													
Outcome Indicator													
1. Percentage of LGUs that included geohazard information in their Disaster Risk Reduction and Mitigation Plan, Comprehensive Land Use Plan, and/or Development Plans					50%	50%							
Output Indicators													
1. Number of cities and municipalities where vulnerabilities and risk assessments were conducted		1	2	2		5	1					0	
2. Number of LGUs (cities/municipalities) provided with information, education, and communication campaigns on geohazards		1		2	2	5 cities/ municipalities	1					0	
3. Number of LGUs assessed for groundwater resources and vulnerability			1	2		3 cities/ municipalities	1					1	

This report was generated using the Unified Reporting System on 20/04/2022 12:05 ; Status : SUBMITTED

Page 2 of 2


Prepared By:


CARL ORVEN C. ELUDO

Planning Officer

2022-04-20 12:01:00

In coordination with:


JOSE SALVE E. CABILING
Chief, EAD

2022-04-20 12:01:00

Approved By:


ENGR. LARRY M. HERANDEZ
Regional Director

2022-04-20 12:04:48